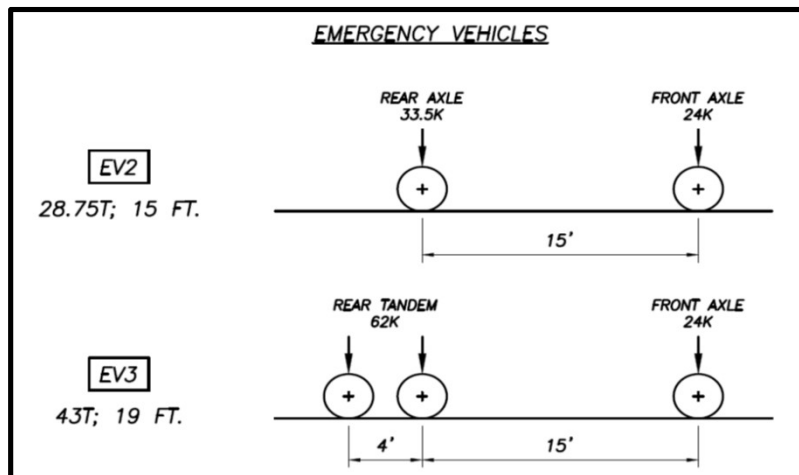
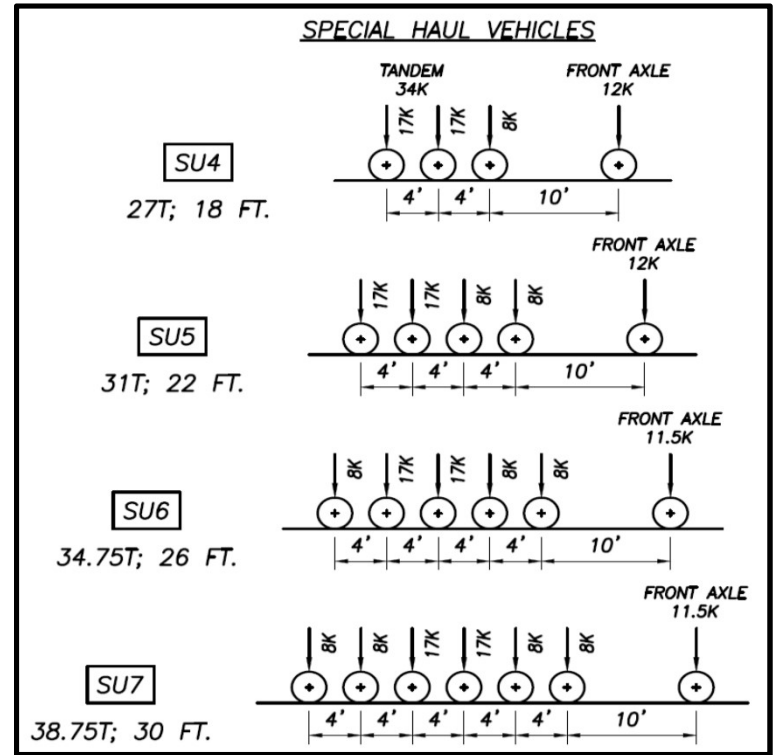
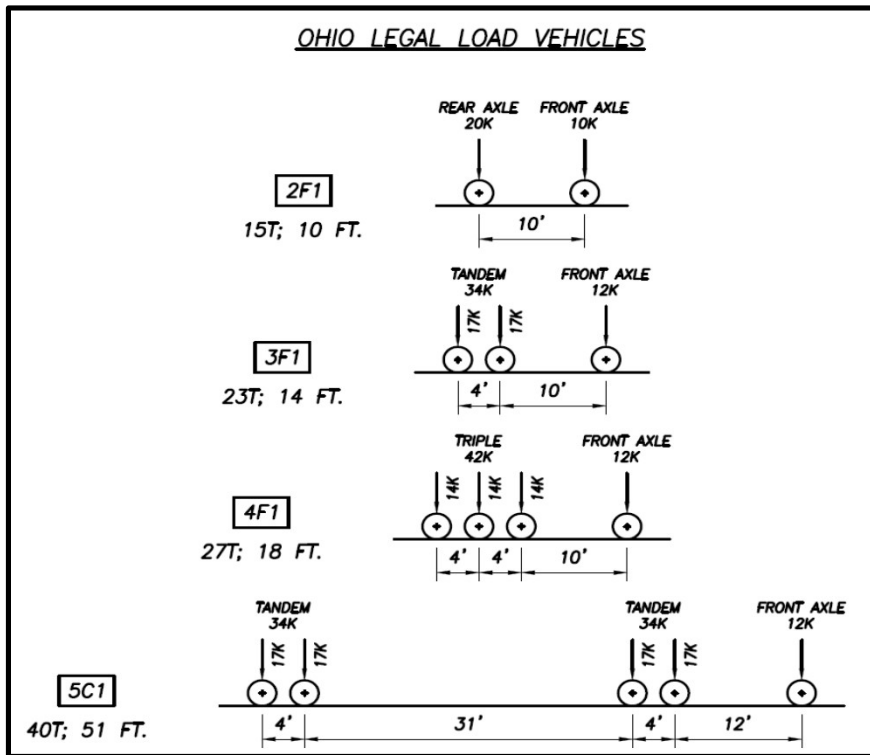


# BRIDGE LOAD LIMITS

Ottawa County, Ohio

8/16/2022

ROAD NAME	ROAD NUMBER	CROSSING	STANDARD POSTING SIGN						EV POSTING	
			2 AXLE (tons)	3 AXLE (tons)	4 AXLE (tons)	5 AXLE (tons)	6+ AXLE (tons)	5C1 (tons)	EV2 (tons)	EV3 (tons)
REIMAN ROAD	TR-53	CEDAR CREEK	15	23	26	28	28	40	27	32
TROWBRIDGE ROAD	TR-67	TURTLE CREEK	15	23	27	31	35	40	22	36
WALBRIDGE EAST ROAD	CR-68	CRANE CREEK	15	23	27	31	35	40	29	40
CURTICE E&W ROAD	TR-70	CEDAR CREEK	15	23	27	31	35	40	29	39
ROCKY RIDGE ROAD	CR-75	TOUSSAINT CREEK	15	19	20	21	22	34	21	33
TOUSSAINT NORTH ROAD	TR-62	PACKER CREEK	15	23	26	28	28	40	29	32
LOCUST POINT ROAD	CR-237	TURTLE CREEK	9	15	18	21	23	27	10	19
ELMORE EASTERN ROAD	CR-6	SUGAR CREEK	15	23	25	26	26	40	26	31
PORTAGE RIVER SOUTH ROAD	TR-18	SUGAR CREEK	15	20	21	22	22	22	22	26
SLEMMER-PORTAGE ROAD	TR-43	WOLF CREEK	15	23	26	31	35	40	26	31
LINKER-PORTAGE ROAD	TR-46	SUGAR CREEK	15	23	27	28	29	40	29	28
SCHULTZ-PORTAGE ROAD	TR-47	SUGAR CREEK	15	23	27	31	35	40	22	36
4 MILE HOUSE ROAD	TR-41	NINE MILE CREEK	15	23	27	31	32	40	29	36
WOODRICK ROAD	TR-169	LITTLE PORTAGE RIVER	15	17	18	19	20	31	20	23



<b>WEIGHT LIMIT SINGLE UNIT</b>	
2 AXLE	10T
3 AXLE	14T
4 AXLE	18T
5 AXLE	22T
6+ AXLE	24T
40T	

<b>EMERGENCY VEHICLE WEIGHT LIMIT</b>	
2 AXLE	25T
3 AXLE	40T