

BRIDGE LOAD LIMITS

Ottawa County, Ohio

September 27, 2017

ROAD NAME	ROAD NUMBER	CROSSING	2 AXLE (tons)	3 AXLE (tons)	4 AXLE (tons)	5 AXLE (tons)	6+ AXLE (tons)	5C1 (tons)
REIMAN ROAD	TR-53	CEDAR CREEK	15	23	26	28	28	40
BILLMAN ROAD	TR-54	AYERS CREEK	15	23	27	31	32	40
WALBRIDGE EAST ROAD	CR-68	CRANE CREEK	15	23	27	29	30	40
CURTICE E&W ROAD	TR-70	CEDAR CREEK	15	23	27	31	35	40
STANGE ROAD	TR-21	TURTLE CREEK	15	17	19	19	20	31
ROCKY RIDGE ROAD	CR-75	TOUSSAINT CREEK	15	19	20	21	22	34
LOCUST POINT ROAD	CR-237	TURTLE CREEK	9	15	18	21	23	27
FULKERT ROAD	TR-56	TOUSSAINT CREEK	15	19	21	22	22	35
ELMORE EASTERN ROAD	CR-6	SUGAR CREEK	15	23	25	26	27	40
PORTAGE RIVER SOUTH ROAD	TR-18	SUGAR CREEK	15	20	21	22	22	22
SLEMMER-PORTAGE ROAD	TR-43	WOLF CREEK	15	23	25	26	27	40
4 MILE HOUSE ROAD	TR-41	NINE MILE CREEK	15	23	27	31	35	40
WOODRICK ROAD	TR-169	LITTLE PORTAGE RIVER	15	18	20	21	22	33

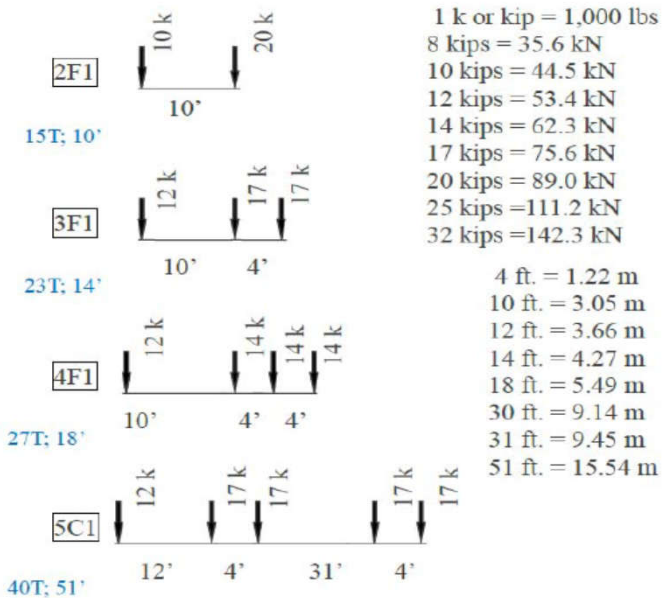


Figure 908.3-1: OHIO LEGAL TRUCKS


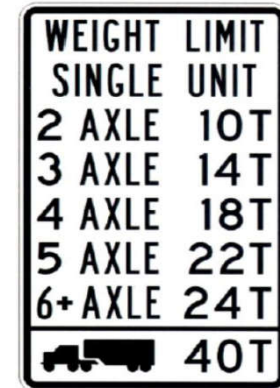


Figure 908.3-2: SPECIAL HAULING VEHICLE (SHV)



SAMPLE POSTING SIGN LAYOUT